






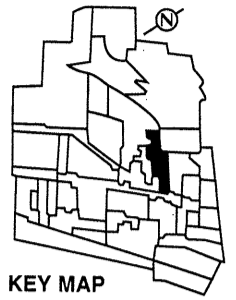


Character Area 8 Clarke Avenue and Vicinity

This area was one of the first in Westmount to be subdivided into the properties we see today. By the 1850's, the Clarke family had created several lots of various shapes and sizes bordering what was to become Clarke Avenue. Along with the houses in the adjacent Rosemount area, this began the development of the village of Côte St-Antoine. Near the top of the steep ascent the family kept an orchard and a farmhouse, "Edgemont", which still stands (512 Clarke), although it has lost much of its character through successive alterations.

LEGEND

-  **Category I**
Exceptional (★) to Important
-  **Category II**
Significant
-  **Category III**
Neutral
-  **Architectural Ensembles**
-  **Buildings profiled in the 1988
Westmount Heritage Study**
-  **Public Green Space**
-  **Semi-private or private
Green Space of importance**



KEY MAP

Area Heritage Value: MEDIUM
Degree of Homogeneity: MEDIUM

